

TOTALES POR SUBGERENCIA REGIONAL

Ene - Dic 2011

	ESTACION	IFR	VFR	TOTAL	
SUBGERENCIA REGIONAL ACAPULCO	ACA ACAPULCO	17,910	10,327	28,237	
	OAX OAXACA	12,360	9,169	21,529	
	ZIH ZIHUATANEJO	11,447	3,287	14,734	
	HUX HUATULCO	6,249	2,247	8,496	
	PXM PUERTO ESCONDIDO	1,917	3,736	5,653	<b>78,649</b>
SUBGERENCIA REGIONAL CENTRO (SEDE EN LA CD DE MÉXICO)	MEX MÉXICO	340,615	25,753	366,368	
	TLC TOLUCA	70,457	20,322	90,779	
	VER VERACRUZ	25,265	15,943	41,208	
	PBC PUEBLA	7,684	18,117	25,801	
	QET QUERETARO	15,563	6,935	22,498	
	TAM TAMPICO	12,636	10,041	22,677	
	PAZ POZA RICA	6,830	7,885	14,715	
	CVA CUERNAVACA	1,218	9,972	11,190	<b>595,236</b>
SUBGERENCIA REGIONAL NORESTE (SEDE EN MONTERREY)	MTY MONTERREY	95,828	3,925	99,753	
	ADN AEROP. DEL NORTE	29,263	26,198	55,461	
	REX REYNOSA	19,082	13,551	32,633	
	CVM CD. VICTORIA	8,372	7,657	16,029	
	MAM MATAMOROS	10,186	5,159	15,345	
	NLD NUEVO LAREDO	8,676	4,454	13,130	<b>232,351</b>
SUBGERENCIA REGIONAL CHIHUAHUA	CUU CHIHUAHUA	20,277	10,988	31,265	
	CJS CD. JUÁREZ	14,646	3,689	18,335	
	TRC TORREÓN	11,652	6,626	18,278	<b>67,878</b>
SUBGERENCIA REGIONAL TIJUANA	TIJ TIJUANA	35,010	4,956	39,966	
	SJD SAN JOSÉ DEL CABO	32,925	1,168	34,093	
	LAP LA PAZ	11,149	16,347	27,496	
	MXL MEXICALI	7,600	6,934	14,534	
	CSL CABO SAN LUCAS	2,517	9,223	11,740	
	LTO LORETO	1,305	5,292	6,597	
	PPE PUNTA PEÑASCO	238	3,643	3,881	<b>138,307</b>
SUBGERENCIA REGIONAL NOROESTE (SEDE EN MAZATLÁN)	CUL CULIACÁN	21,421	34,793	56,214	
	HMO HERMOSILLO	26,384	14,941	41,325	
	LMM LOS MOCHIS	6,485	15,802	22,287	
	CEN CD. OBREGÓN	6,084	14,808	20,892	
	MZT MAZATLÁN	24,741	7,947	32,688	
	DGO DURANGO	5,524	14,309	19,833	
	GYM GUAYMAS	1,262	9,879	11,141	<b>204,380</b>
SUBGERENCIA REGIONAL MERIDA	MID MÉRIDA	24,197	4,254	28,451	
	CME CD. DEL CÁRMEN	6,473	46,568	53,041	
	VSA VILLAHERMOSA	16,721	5,976	22,697	
	TGX TUXTLA GUTIÉRREZ	10,584	5,593	16,177	
	TAP TAPACHULA	4,541	3,649	8,190	
	MIT MINATITLÁN	4,122	3,601	7,723	
	CPE CAMPECHE	3,541	2,809	6,350	
	CZA CHICHENITZÁ	124	658	782	<b>143,411</b>
SUBGERENCIA REGIONAL CANCUN	CUN CANCUN	113,168	7,762	120,930	
	CZM COZUMEL	8,242	10,858	19,100	
	CTM CHETUMAL	3,808	1,902	5,710	<b>145,740</b>
SUBGERENCIA REGIONAL OCCIDENTE (SEDE EN GUADALAJARA)	GDL GUADALAJARA	101,435	21,488	122,923	
	PVR PUERTO VALLARTA	32,966	6,490	39,456	
	BJX EL BAJÍO(LEON)	20,135	4,202	24,337	
	SLP SAN LUIS POTOSÍ	16,348	7,008	23,356	
	MLM MORELIA	10,139	8,752	18,891	
	AGU AGUASCALIENTES	9,930	3,306	13,236	
	ZCL ZACATECAS	6,605	3,759	10,364	
	ZLO MANZANILLO	5,683	3,117	8,800	
	TNY TEPIC	2,995	5,694	8,689	
	UPN URUAPAN	1,272	6,794	8,066	
	COL COLIMA	3,259	2,829	6,088	<b>284,206</b>
SVL MERIDA	60,228	573	60,801		

TOTAL

**TOTALES POR GERENCIA REGIONAL**

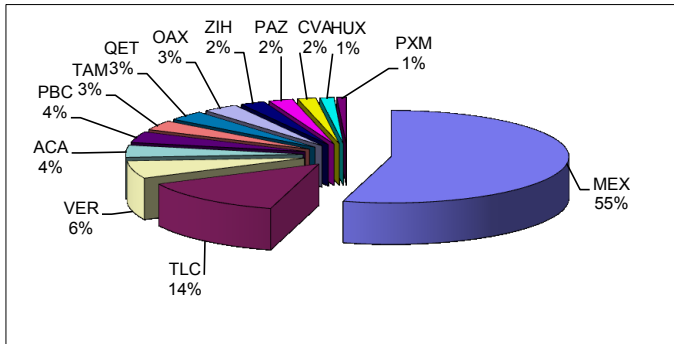
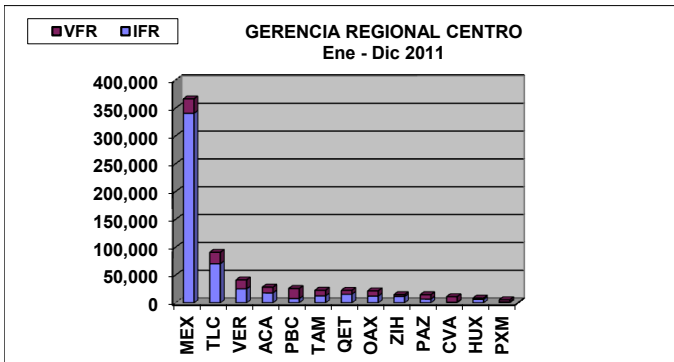
Ene - Dic 2011

	ESTACION	IFR	VFR	TOTAL	
<b>CENTRO</b>	MEX MEXICO	340,615	25,753	366,368	
	TLC TOLUCA	70,457	20,322	90,779	
	VER VERACRUZ	25,265	15,943	41,208	
	ACA ACAPULCO	17,910	10,327	28,237	
	PBC PUEBLA	7,684	18,117	25,801	
	TAM TAMPICO	12,636	10,041	22,677	
	QET QUERETARO	15,563	6,935	22,498	
	OAX OAXACA	12,360	9,169	21,529	
	ZIH ZIHUATANEJO	11,447	3,287	14,734	
	PAZ POZA RICA	6,830	7,885	14,715	
	CVA CUERNAVACA	1,218	9,972	11,190	
	HUX HUATULCO	6,249	2,247	8,496	
	PXM PUERTO ESCONDIDO	1,917	3,736	5,653	<b>673,885</b>
<b>NORESTE</b>	MTY MONTERREY	95,828	3,925	99,753	
	ADN AEROP. DEL NORTE	29,263	26,198	55,461	
	REX REYNOSA	19,082	13,551	32,633	
	CUU CHIHUAHUA	20,277	10,988	31,265	
	CJS CD. JUAREZ	14,646	3,689	18,335	
	TRC TORREÓN	11,652	6,626	18,278	
	CVM CD. VICTORIA	8,372	7,657	16,029	
	MAM MATAMOROS	10,186	5,159	15,345	
	NLD NUEVO LAREDO	8,676	4,454	13,130	<b>300,229</b>
<b>NOROESTE</b>	CUL CULIACAN	21,421	34,793	56,214	
	HMO HERMOSILLO	26,384	14,941	41,325	
	TIJ TIJUANA	35,010	4,956	39,966	
	SJD SAN JOSÉ DEL CABO	32,925	1,168	34,093	
	MZT MAZATLÁN	24,741	7,947	32,688	
	LAP LA PAZ	11,149	16,347	27,496	
	LMM LOS MOCHIS	6,485	15,802	22,287	
	CEN CD. OBREGÓN	6,084	14,808	20,892	
	DGO DURANGO	5,524	14,309	19,833	
	MXL MEXICALI	7,600	6,934	14,534	
	CSL CABO SAN LUCAS	2,517	9,223	11,740	
	GYM GUAYMAS	1,262	9,879	11,141	
	LTO LORETO	1,305	5,292	6,597	
	PPE PUERTO PENASCO	238	3,643	3,881	<b>342,687</b>
<b>SURESTE</b>	CUN CANCUN	113,168	7,762	120,930	
	CME CD. DEL CARMEN	6,473	46,568	53,041	
	MID MÉRIDA	24,197	4,254	28,451	
	VSA VILLAHERMOSA	16,721	5,976	22,697	
	CZM COZUMEL	8,242	10,858	19,100	
	TGZ TUXTLA GUTIÉRREZ	10,584	5,593	16,177	
	TAP TAPACHULA	4,541	3,649	8,190	
	MTT MINATITLÁN	4,122	3,601	7,723	
	CPE CAMPECHE	3,541	2,809	6,350	
	CTM CHETUMAL	3,808	1,902	5,710	
CZA CHICHENITZA	124	658	782	<b>289,151</b>	
<b>OCCIDENTE</b>	GDL GUADALAJARA	101,435	21,488	122,923	
	PVR PUERTO VALLARTA	32,966	6,490	39,456	
	BJX EL BAJÍO(LEON)	20,135	4,202	24,337	
	SLP SAN LUIS POTOSÍ	16,348	7,008	23,356	
	MLM MORELIA	10,139	8,752	18,891	
	AGU AGUASCALIENTES	9,930	3,306	13,236	
	ZCL ZACATECAS	6,605	3,759	10,364	
	ZLO MANZANILLO	5,683	3,117	8,800	
	TNY TEPIC	2,995	5,694	8,689	
	UPN URUAPAN	1,272	6,794	8,066	
COL COLIMA	3,259	2,829	6,088	<b>284,206</b>	
	SVL MERIDA	60,228	573	60,801	
<b>TOTAL</b>				<b>1,950,959</b>	

## GERENCIA REGIONAL CENTRO

Ene - Dic 2011

	ESTACION	IFR	VFR	TOTAL		
CENTRO	MEX	MEXICO	340,615	25,753	366,368	
	TLC	TOLUCA	70,457	20,322	90,779	
	VER	VERACRUZ	25,265	15,943	41,208	
	ACA	ACAPULCO	17,910	10,327	28,237	
	PBC	PUEBLA	7,684	18,117	25,801	
	TAM	TAMPICO	12,636	10,041	22,677	
	QET	QUERETARO	15,563	6,935	22,498	
	OAX	OAXACA	12,360	9,169	21,529	
	ZIH	ZIHUATANEJO	11,447	3,287	14,734	
	PAZ	POZA RICA	6,830	7,885	14,715	
	CVA	CUERNAVACA	1,218	9,972	11,190	
	HUX	HUATULCO	6,249	2,247	8,496	
	PXM	PUERTO ESCONDIDO	1,917	3,736	5,653	<b>673,885</b>



Abreviaturas

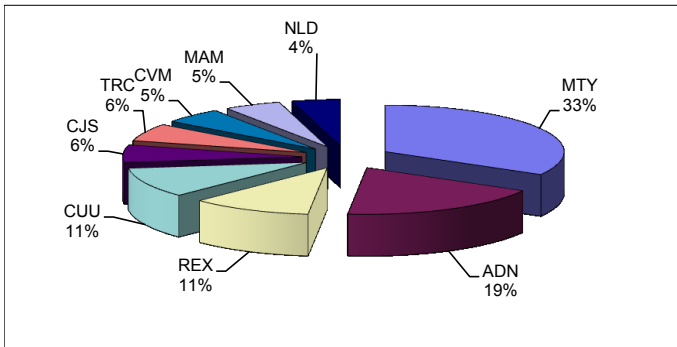
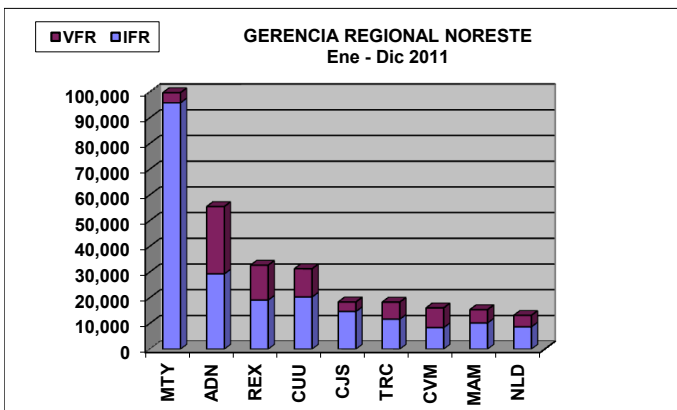
**IFR**  
**VFR**  
**SVL**

Reglas de Vuelo por Instrumento  
Reglas de Vuelo Visual  
Sobrevuelos Internacionales Centro de Control Mérida

## GERENCIA REGIONAL NORESTE

Ene - Dic 2011

	ESTACION	IFR	VFR	TOTAL	
<b>NORESTE</b>	<b>MTY MONTERREY</b>	95,828	3,925	99,753	
	<b>ADN AEROP. DEL NORTE</b>	29,263	26,198	55,461	
	<b>REX REYNOSA</b>	19,082	13,551	32,633	
	<b>CUU CHIHUAHUA</b>	20,277	10,988	31,265	
	<b>CJS CD. JUÁREZ</b>	14,646	3,689	18,335	
	<b>TRC TORREÓN</b>	11,652	6,626	18,278	
	<b>CVM CD. VICTORIA</b>	8,372	7,657	16,029	
	<b>MAM MATAMOROS</b>	10,186	5,159	15,345	
	<b>NLD NUEVO LAREDO</b>	8,676	4,454	13,130	<b>300,229</b>



Abreviaturas

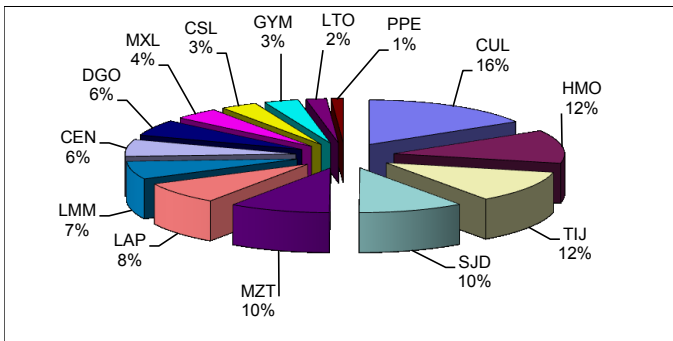
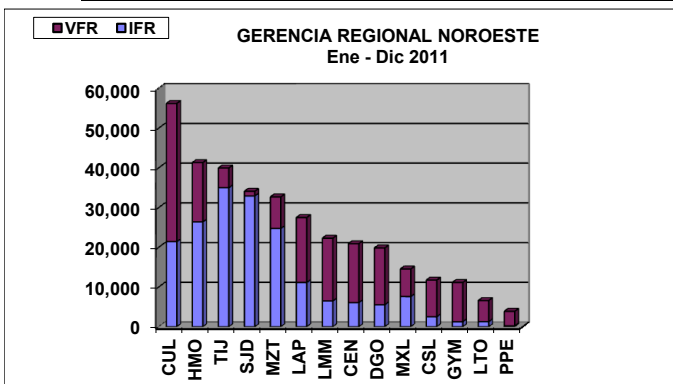
**IFR**  
**VFR**  
**SVL**

Reglas de Vuelo por Instrumento  
Reglas de Vuelo Visual  
Sobrevuelos Internacionales Centro de Control Mérida

## GERENCIA REGIONAL NOROESTE

Ene - Dic 2011

	ESTACION	IFR	VFR	TOTAL
<b>NOROESTE</b>	<b>CUL CULIACAN</b>	21,421	34,793	56,214
	<b>HMO HERMOSILLO</b>	26,384	14,941	41,325
	<b>TIJ TIJUANA</b>	35,010	4,956	39,966
	<b>SJD SAN JOSE DEL CABO</b>	32,925	1,168	34,093
	<b>MZT MAZATLAN</b>	24,741	7,947	32,688
	<b>LAP LA PAZ</b>	11,149	16,347	27,496
	<b>LMM LOS MOCHIS</b>	6,485	15,802	22,287
	<b>CEN CD. OBREGON</b>	6,084	14,808	20,892
	<b>DGO DURANGO</b>	5,524	14,309	19,833
	<b>MXL MEXICALI</b>	7,600	6,934	14,534
	<b>CSL CABO SAN LUCAS</b>	2,517	9,223	11,740
	<b>GYM GUAYMAS</b>	1,262	9,879	11,141
	<b>LTO LORETO</b>	1,305	5,292	6,597
	<b>PPE PUERTO PEÑASCO</b>	238	3,643	3,881
			<b>342,687</b>	



Abreviaturas

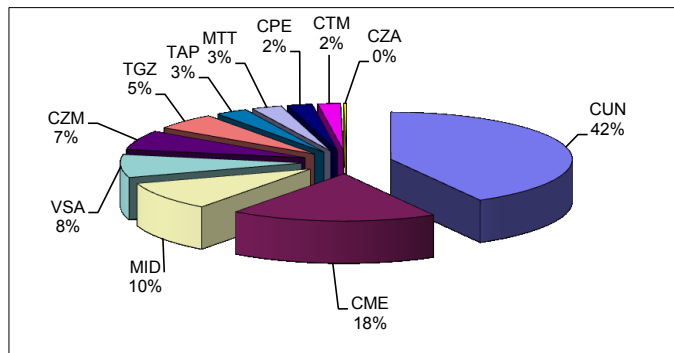
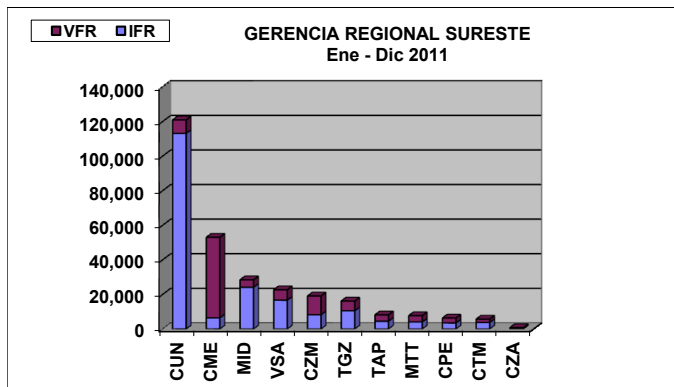
**IFR**  
**VFR**  
**SVL**

Reglas de Vuelo por Instrumento  
Reglas de Vuelo Visual  
Sobrevuelos Internacionales Centro de Control Mérida

## GERENCIA REGIONAL SURESTE

Ene - Dic 2011

	ESTACION	IFR	VFR	TOTAL	
<b>SURESTE</b>	<b>CUN CANCUN</b>	113,168	7,762	120,930	
	<b>CME CD. DEL CARMEN</b>	6,473	46,568	53,041	
	<b>MID MÉRIDA</b>	24,197	4,254	28,451	
	<b>VSA VILLAHERMOSA</b>	16,721	5,976	22,697	
	<b>CZM COZUMEL</b>	8,242	10,858	19,100	
	<b>TGZ TUXTLA GUTIÉRREZ</b>	10,584	5,593	16,177	
	<b>TAP TAPACHULA</b>	4,541	3,649	8,190	
	<b>MTT MINATITLÁN</b>	4,122	3,601	7,723	
	<b>CPE CAMPECHE</b>	3,541	2,809	6,350	
	<b>CTM CHETUMAL</b>	3,808	1,902	5,710	
	<b>CZA CHICHENITZA</b>	124	658	782	<b>289,151</b>



Abreviaturas

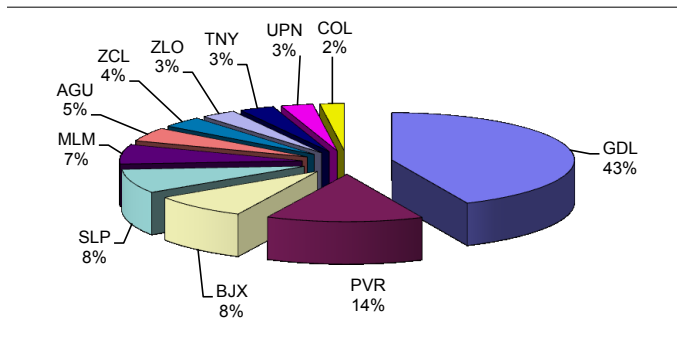
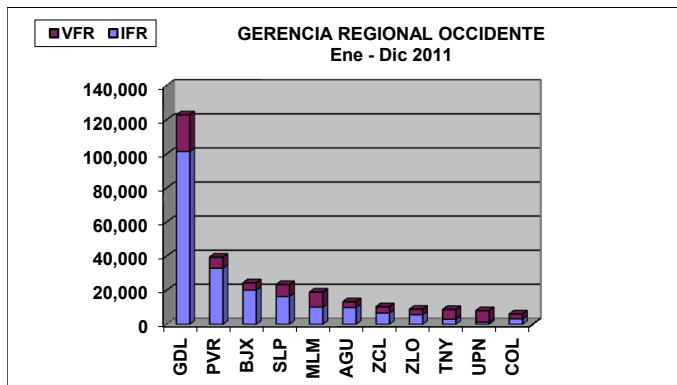
**IFR**  
**VFR**  
**SVL**

Reglas de Vuelo por Instrumento  
Reglas de Vuelo Visual  
Sobrevuelos Internacionales Centro de Control Mérida

## GERENCIA REGIONAL OCCIDENTE

Ene - Dic 2011

		ESTACION	IFR	VFR	TOTAL
<b>OCCIDENTE</b>	<b>GDL</b>	<b>GUADALAJARA</b>	101,435	21,488	122,923
	<b>PVR</b>	<b>PUERTO VALLARTA</b>	32,966	6,490	39,456
	<b>BJX</b>	<b>EL BAJIO(LEON)</b>	20,135	4,202	24,337
	<b>SLP</b>	<b>SAN LUIS POTOSÍ</b>	16,348	7,008	23,356
	<b>MLM</b>	<b>MORELIA</b>	10,139	8,752	18,891
	<b>AGU</b>	<b>AGUASCALIENTES</b>	9,930	3,306	13,236
	<b>ZCL</b>	<b>ZACATECAS</b>	6,605	3,759	10,364
	<b>ZLO</b>	<b>MANZANILLO</b>	5,683	3,117	8,800
	<b>TNY</b>	<b>TEPIC</b>	2,995	5,694	8,689
	<b>UPN</b>	<b>URUAPAN</b>	1,272	6,794	8,066
	<b>COL</b>	<b>COLIMA</b>	3,259	2,829	6,088



Abreviaturas

**IFR**  
**VFR**  
**SVL**

Reglas de Vuelo por Instrumento  
Reglas de Vuelo Visual  
Sobrevuelos Internacionales Centro de Control Mérida

**LA PRESENTE TABLA MUESTRA LOS PORCENTAJES DE INCREMENTO Y/O DECREMENTO OPERACIONAL POR ESTACIÓN  
RESPECTO AL PERÍODO (ENERO A DICIEMBRE) DEL AÑO ANTERIOR**

ESTACION	IFR	VFR	TOTAL 2010	IFR	VFR	TOTAL 2011	PORCENTAJE	
ACA	ACAPULCO	20,238	11,284	31,522	17,910	10,327	28,237	-10.42%
ADN	AEROP. DEL NORTE	24,155	20,783	44,938	29,263	26,198	55,461	23.42%
AGU	AGUASCALIENTES	9,382	3,421	12,803	9,930	3,306	13,236	3.38%
BJX	EL BAJÍO(LEON)	22,142	3,992	26,134	20,135	4,202	24,337	-6.88%
CEN	CD. OBREGÓN	6,684	18,523	25,207	6,084	14,808	20,892	-17.12%
CJS	CD. JUÁREZ	16,278	4,932	21,210	14,646	3,689	18,335	-13.55%
CME	CD. DEL CARMEN	6,252	45,757	52,009	6,473	46,568	53,041	1.98%
COL	COLIMA	2,995	2,433	5,428	3,259	2,829	6,088	12.16%
CPE	CAMPECHE	3,419	2,604	6,023	3,541	2,809	6,350	5.43%
CSL	CABO SAN LUCAS	1,781	9,422	11,203	2,517	9,223	11,740	4.79%
CTM	CHETUMAL	2,980	2,140	5,120	3,808	1,902	5,710	11.52%
CUL	CULIACÁN	21,758	30,798	52,556	21,421	34,793	56,214	6.96%
CUN	CANCUN	111,810	8,890	120,700	113,168	7,762	120,930	0.19%
CUU	CHIHUAHUA	23,547	9,374	32,921	20,277	10,988	31,265	-5.03%
CVA	CUERNAVACA	1,279	9,939	11,218	1,218	9,972	11,190	-0.25%
CVM	CD. VICTORIA	7,732	6,502	14,234	8,372	7,657	16,029	12.61%
CZA	CHICHENITZA	122	723	845	124	658	782	-7.46%
CZM	COZUMEL	8,098	11,336	19,434	8,242	10,858	19,100	-1.72%
DGO	DURANGO	5,419	14,759	20,178	5,524	14,309	19,833	-1.71%
GDL	GUADALAJARA	108,263	19,318	127,581	101,435	21,488	122,923	-3.65%
GYM	GUAYMAS	1,190	8,716	9,906	1,262	9,879	11,141	12.47%
HMO	HERMOSILLO	26,147	13,678	39,825	26,384	14,941	41,325	3.77%
HUX	HUATULCO	5,023	2,262	7,285	6,249	2,247	8,496	16.62%
LAP	LA PAZ	12,585	16,896	29,481	11,149	16,347	27,496	-6.73%
LMM	LOS MOCHIS	7,907	17,299	25,206	6,485	15,802	22,287	-11.58%
LTO	LORETO	1,248	6,191	7,439	1,305	5,292	6,597	-11.32%
MAM	MATAMOROS	8,119	4,379	12,498	10,186	5,159	15,345	22.78%
MEX	MÉXICO	335,978	25,296	361,274	340,615	25,753	366,368	1.41%
MID	MÉRIDA	23,786	4,757	28,543	24,197	4,254	28,451	-0.32%
MLM	MORELIA	10,344	6,797	17,141	10,139	8,752	18,891	10.21%
MTT	MINATITLÁN	3,346	5,058	8,404	4,122	3,601	7,723	-8.10%
MTY	MONTERREY	101,669	3,503	105,172	95,828	3,925	99,753	-5.15%
MXL	MEXICALI	7,678	7,304	14,982	7,600	6,934	14,534	-2.99%
MZT	MAZATLÁN	26,429	7,178	33,607	24,741	7,947	32,688	-2.73%
NLD	NUÉVO LAREDO	9,131	3,215	12,346	8,676	4,454	13,130	6.35%
OAX	OAXACA	12,142	7,364	19,506	12,360	9,169	21,529	10.37%
PAZ	POZA RICA	6,939	6,252	13,191	6,830	7,885	14,715	11.55%
PBC	PUEBLA	11,848	15,826	27,674	7,684	18,117	25,801	-6.77%
PPE	PUERTO PEÑASCO	75	300	375	238	3,643	3,881	934.93%
PVR	PUERTO VALLARTA	36,217	6,344	42,561	32,966	6,490	39,456	-7.30%
PXM	PUERTO ESCONDIDO	1,586	4,787	6,373	1,917	3,736	5,653	-11.30%
QET	QUERETARO	12,671	6,074	18,745	15,563	6,935	22,498	20.02%
REX	REYNOSA	16,029	10,386	26,415	19,082	13,551	32,633	23.54%
SJD	SAN JOSÉ DEL CABO	37,117	4,269	41,386	32,925	1,168	34,093	-17.62%
SLP	SAN LUIS POTOSÍ	16,748	5,754	22,502	16,348	7,008	23,356	3.80%
TAM	TAMPICO	12,961	9,508	22,469	12,636	10,041	22,677	0.93%
TAP	TAPACHULA	4,847	4,141	8,988	4,541	3,649	8,190	-8.88%
TGZ	TUXTLA GUTIÉRREZ	9,601	5,692	15,293	10,584	5,593	16,177	5.78%
TIJ	TIJUANA	39,160	6,576	45,736	35,010	4,956	39,966	-12.62%
TLC	TOLUCA	74,206	13,496	87,702	70,457	20,322	90,779	3.51%
TNY	TEPIC	2,503	5,121	7,624	2,995	5,694	8,689	13.97%
TRC	TORREÓN	12,042	5,281	17,323	11,652	6,626	18,278	5.51%
UPN	URUAPAN	1,184	6,512	7,696	1,272	6,794	8,066	4.81%
VER	VERACRUZ	26,285	16,834	43,119	25,265	15,943	41,208	-4.43%
VSA	VILLAHERMOSA	16,497	4,741	21,238	16,721	5,976	22,697	6.87%
ZCL	ZACATECAS	7,768	2,781	10,549	6,605	3,759	10,364	-1.75%
ZIH	ZIHUATANEJO	11,647	3,342	14,989	11,447	3,287	14,734	-1.70%
ZLO	MANZANILLO	5,488	3,114	8,602	5,683	3,117	8,800	2.30%
SVL	MÉRIDA	58,565	517	59,082	60,228	573	60,801	2.91%
<b>TOTAL</b>		<b>1,419,040</b>	<b>524,471</b>	<b>1,943,511</b>	<b>1,397,294</b>	<b>553,665</b>	<b>1,950,959</b>	<b>0.38%</b>

Abreviaturas

**IFR** Reglas de Vuelo por Instrumento  
**VFR** Reglas de Vuelo Visual  
**SVL** Sobrevuelos Internacionales Centro de Control Mérida